

House Research Divison | GIS Services

geographic information system

What is geographic information?

Geographic information is the result of combining tabular data (spreadsheets) with geography. GIS integrates hardware, software, and data for capturing, managing analyzing, and displaying all forms of geographically referenced information.

What can GIS do for you?

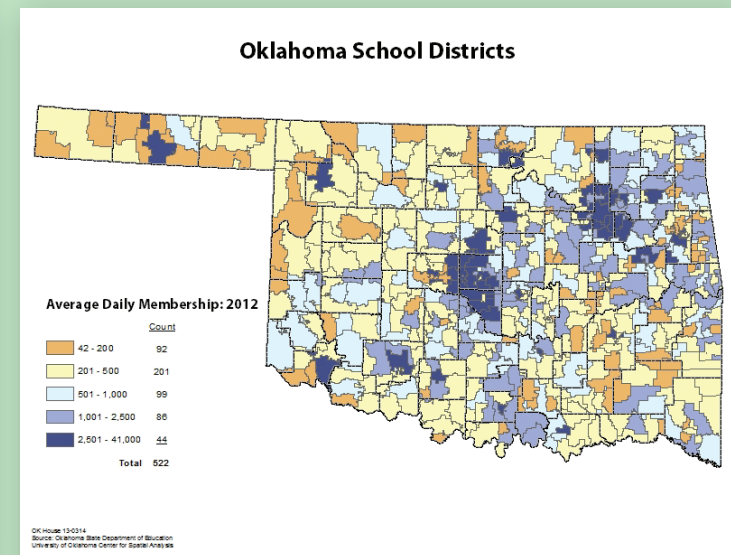
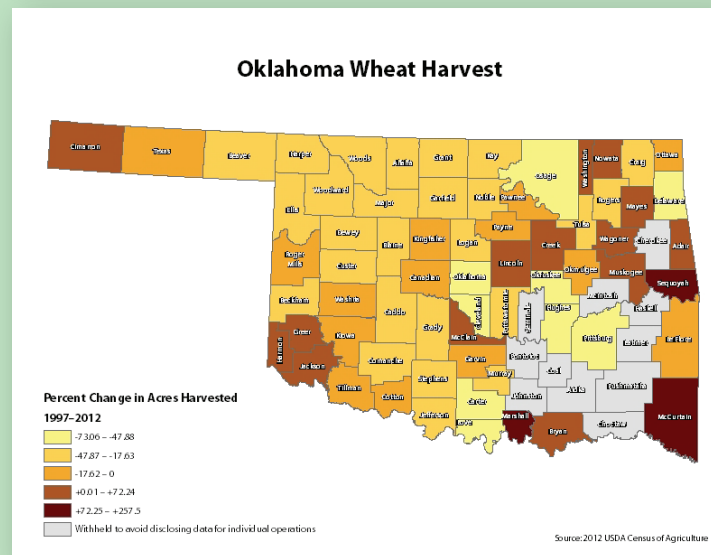
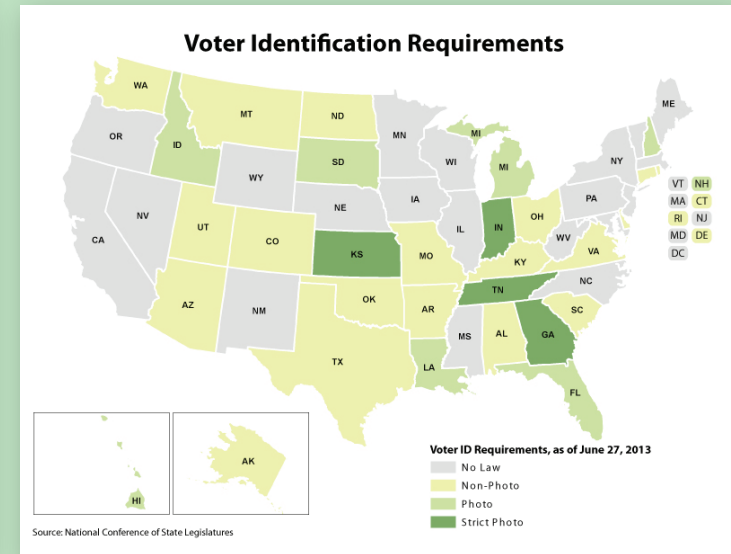
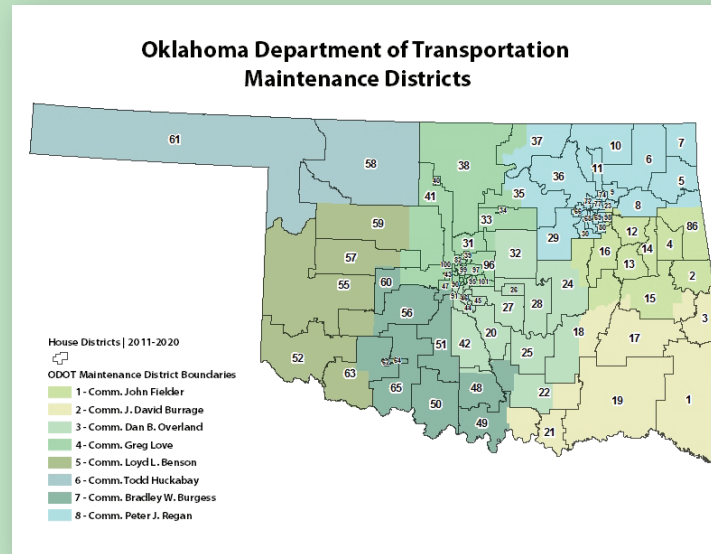
It can turn dry, cumbersome data into a compelling story through maps that reveal relationships, patterns, and trends.

House GIS Services:

- district maps
- custom map production
- data aquisition or creation
- interagency coordination

Get in touch:

Tricia Dameron
GIS Coordinator
tricia.dameron@okhouse.gov
405-962-7621



data + geography = geographic information